



Frontage Rd 2116, Pecos, NM 87552 to Dexter, Iowa

Drive 887 miles, 13 h 27 min

Map data ©2018 Google 100 mi

Frontage Rd 2116

New Mexico

Get on I-25 N

- 1 min (0.4 mi)
- ↑ 1. Head west on Frontage Rd 2116
- 0.2 mi
- ↗ 2. Sharp left to merge onto I-25 N toward Las Vegas
- 0.2 mi

Follow I-25 N and US-350 E to W 5th St in La Junta

- 3 h 21 min (234 mi)
- ↗ 3. Merge onto I-25 N
- [i Entering Colorado](#)
- 155 mi
- ↘ 4. Take exit 15 toward U.S. 160/CO-239/Goddard Ave/Kit Carson Tr
- 0.2 mi
- ↘ 5. Turn right onto E Goddard Ave/US Hwy 160 (signs for Kit Carson Tr)
- [i Continue to follow US Hwy 160](#)
- 0.9 mi
- ↙ 6. Turn left onto US-350 E/E Main St
- [i Continue to follow US-350 E](#)
- 77.9 mi

Take CO-96 E to US-287 N in Kiowa County

- 1 h 10 min (68.1 mi)
- ↑ 7. Continue onto W 5th St
- 1.2 mi
- ↙ 8. Turn left onto CO-109 N/Adams Ave
- [i Continue to follow CO-109 N](#)
- 8.5 mi
- ↑ 9. Continue straight onto Co Rd 30
- 1.5 mi
- ↘ 10. Turn right onto Co Rd 808/Co Rd LL
- 1.0 mi

- 11. Turn left at the 1st cross street onto Rd 31

9.4 mi
- 12. Turn right onto CO-96 E/State Hwy 96

46.5 mi
- 13. Turn left onto CO-96 E

269 ft

Take US-40 E, US-83 N, KS-383 N and I-80 E to Co Rd P48/Adair-Madison Ave/Adair Madison Line/C PI in Lincoln. Take exit 97 from I-80 E

8 h 48 min (582 mi)

- 14. Turn left onto US-287 N

19.8 mi
- 15. Turn right onto US-40 E

i Entering Kansas

109 mi
- 16. Turn left onto US-83 N

41.8 mi
- 17. Continue straight onto KS-383 N

36.3 mi
- 18. Turn right onto US-36 E (signs for State Route Kansas 383)

11.9 mi
- 19. Turn left onto KS-383 N

25.6 mi
- 20. Turn left onto US-183 N

i Entering Nebraska

29.6 mi
- 21. Turn right onto 13th St

0.6 mi
- 22. Turn left onto O Rd/S Lincoln St

i Continue to follow S Lincoln St

1.0 mi
- 23. Turn right onto 4th Ave


213 ft
- 24. Continue onto US-34 E/US-6 E/U.S. East Hwy 6



i Continue to follow US-34 E/US-6 E


14.9 mi
- 25. Turn left onto NE-44 N


12.7 mi
- 26. Turn right to merge onto I-80 E

173 mi

-  27. Continue straight to stay on I-80 E 7.0 mi

-  28. Keep left to stay on I-80 E 6.3 mi
 Entering Iowa

-  29. Keep left at the fork to stay on I-80 E, follow signs for Des Moines 93.3 mi

-  30. Take exit 97 toward Dexter/Adair County 0.2 mi

Continue on Co Rd P48. Drive to Lyon St in Dexter

-  31. Turn left onto Co Rd P48/Adair-Madison Ave/Adair Madison Line/C PI 6 min (2.6 mi)
 Continue to follow Co Rd P48 1.2 mi

-  32. Continue onto Co Hwy P48 0.5 mi

-  33. Turn left onto Maple St 0.5 mi

-  34. Turn right onto State St 0.3 mi

-  35. Turn left onto Lyon St 89 ft

Dexter

Iowa

These directions are for planning purposes only. You may find that construction projects, traffic, weather, or other events may cause conditions to differ from the map results, and you should plan your route accordingly. You must obey all signs or notices regarding your route.